



STATE OF OREGON
DEPARTMENT OF GEOLOGY AND
MINERAL INDUSTRIES
RUARRI J. DAY-STIRRAT, STATE GEOLOGIST
www.oregongeology.org

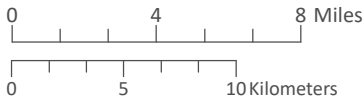
Flood Risk Map of Tillamook County, Oregon



Flood Hazard Zone

100-Year Flood
(1% annual chance)

The flood hazard data show areas expected to be inundated during a 100-year flood event. Flooding sources include riverine. Areas are consistent with the regulatory flood zones depicted in Tillamook County's Digital Flood Insurance Rate Maps.



This map is an overview map and not intended to provide details at the community scale. The GIS data that are published with the Tillamook County Multi-Hazard Risk Assessment can be used to inform regarding queries at the community scale.

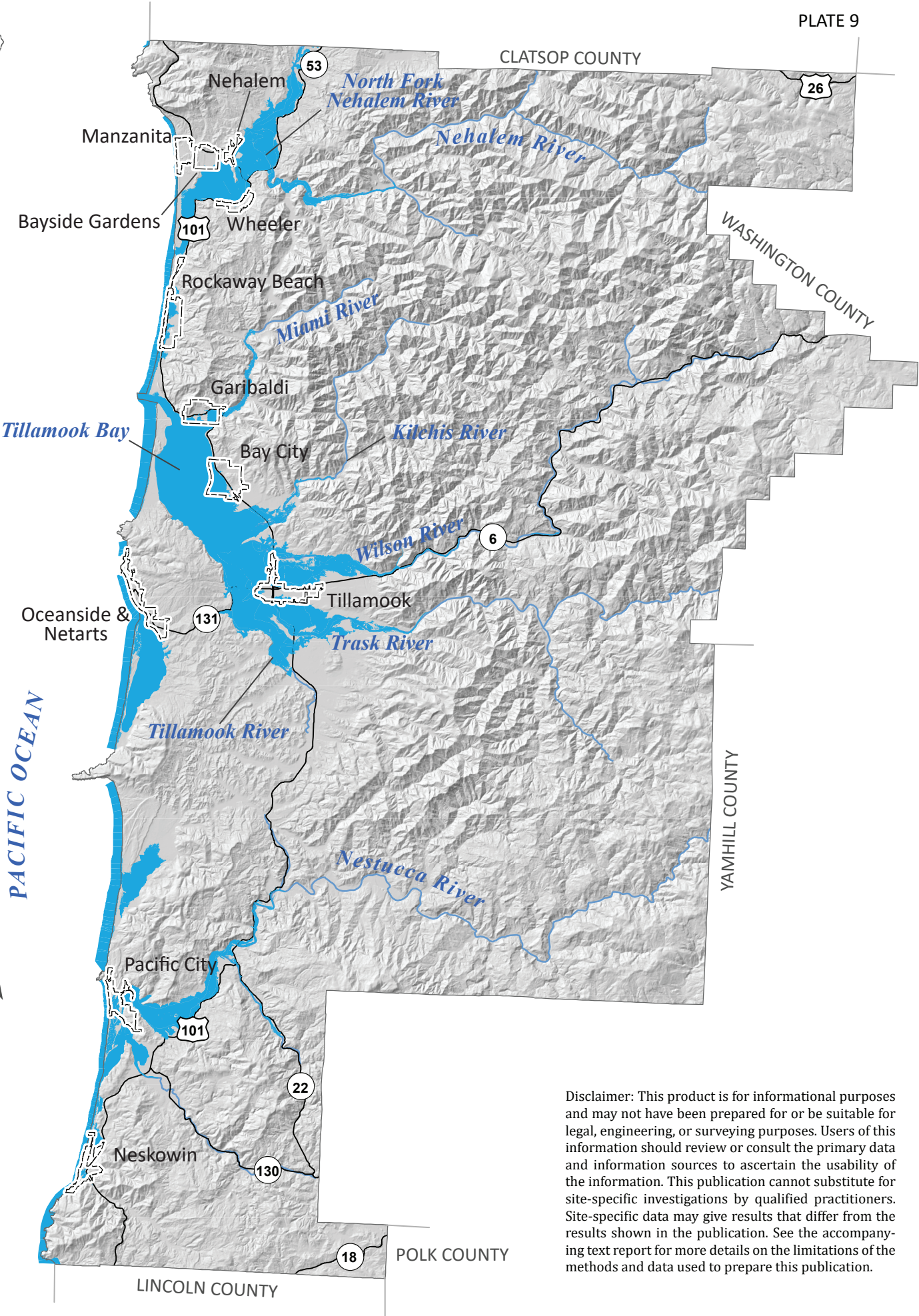
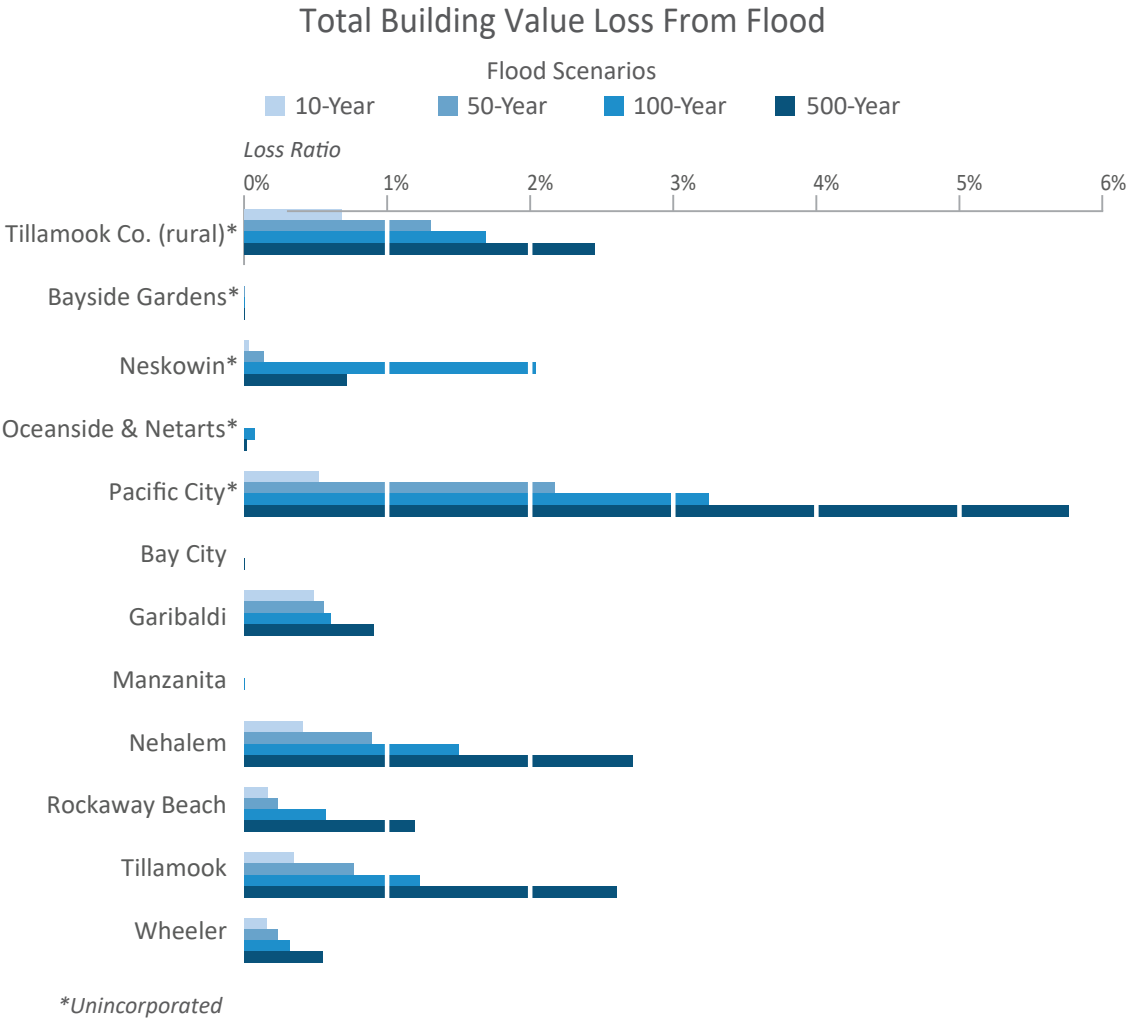


PLATE 9



Data Sources:
Flood hazard zone (100-year): Tillamook County Flood Insurance Rate Map (2018)
Roads: Oregon Department of Transportation Signed Routes (2013)
Place names: U.S. Geological Survey Geographic Names Information System (2015)
City limits: Oregon Department of Transportation (2014)
Basemap: Oregon Lidar Consortium (2014)
Hydrography: U.S. Geological Survey National Hydrography Dataset (2017)
Projection: NAD 1983 UTM Zone 10N
Software: Esri® ArcMap 10, Adobe® Illustrator CC
Cartography by: Matt C. Williams, 2022

Disclaimer: This product is for informational purposes and may not have been prepared for or be suitable for legal, engineering, or surveying purposes. Users of this information should review or consult the primary data and information sources to ascertain the usability of the information. This publication cannot substitute for site-specific investigations by qualified practitioners. Site-specific data may give results that differ from the results shown in the publication. See the accompanying text report for more details on the limitations of the methods and data used to prepare this publication.